LEGEND

- PROPERTY LINE
- LEGAL RIGHT-OF-WAY LINE
- EXISTING PAVEMENT
- NEW PAVEMENT (MILL & OVERLAY)
- STRUCTURE
- EXISTING CONCRETE SURFACE
- NEW CONCRETE SURFACE
- TRAFFIC DIRECTION

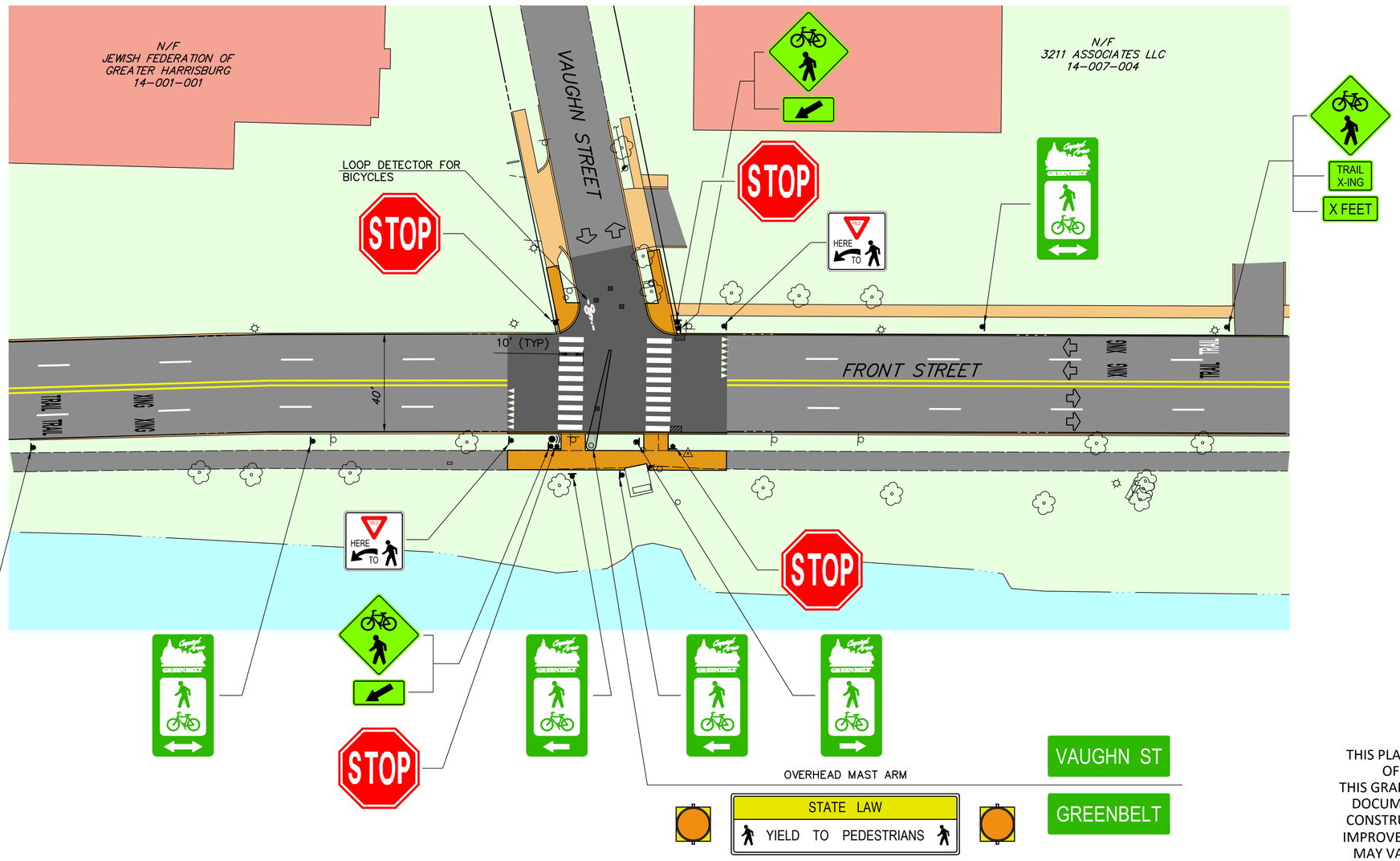

THIS PLAN IS AN ARTISTIC REPRESENTATION OF PROPOSED IMPROVEMENTS. THIS GRAPHIC IS NOT A FINAL CONSTRUCTION DOCUMENT TO BE USED FOR BIDDING OR CONSTRUCTION PURPOSES. CONSTRUCTED IMPROVEMENTS (TYPE, SIZE AND LOCATION) MAY VARY FROM WHAT IS SHOWN HERE.

Capital Area GREENBELT

PROPOSED CONDITIONS PLAN
FRONT STREET (SR 3009)

25 0 25
SCALE: 1" = 25'

WC GROUP

Capital Area GREENBELT

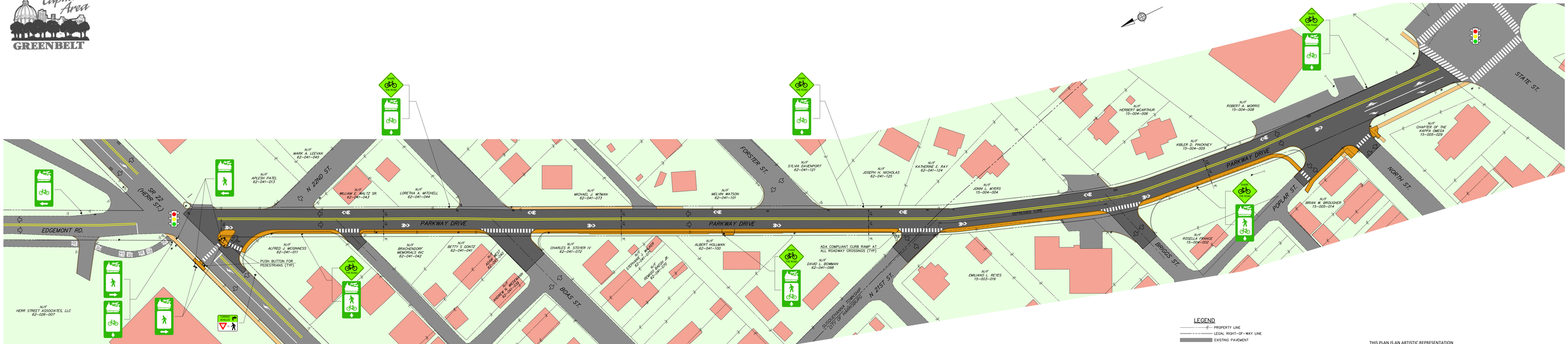

PROPOSED CONDITIONS PLAN
PARKWAY DRIVE

SCALE: 1" = 25'

LEGEND

- PROPERTY LINE
- LEGAL RIGHT-OF-WAY LINE
- EXISTING PAVEMENT
- NEW PAVEMENT (MILL & OVERLAY)
- STRUCTURE
- EXISTING CONCRETE SURFACE
- NEW CONCRETE SURFACE WITH CONCRETE CURB
- TRAFFIC DIRECTION

THIS PLAN IS AN ARTISTIC REPRESENTATION OF PROPOSED IMPROVEMENTS. THIS GRAPHIC IS NOT A FINAL CONSTRUCTION DOCUMENT TO BE USED FOR BIDDING OR CONSTRUCTION PURPOSES. CONSTRUCTED IMPROVEMENTS (TYPE, SIZE AND LOCATION) MAY VARY FROM WHAT IS SHOWN HERE.

WC GROUP

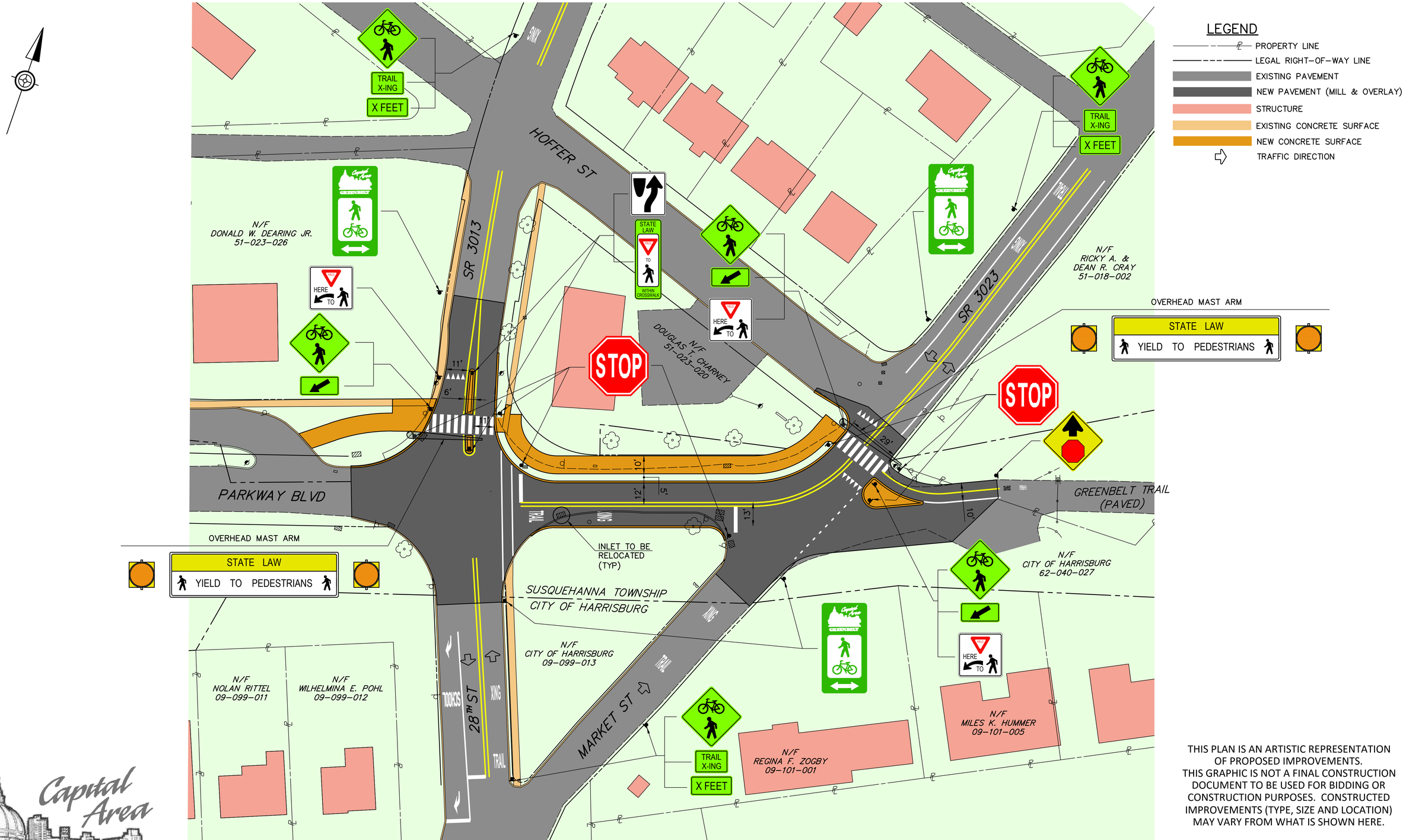

THIS PLAN IS AN ARTISTIC REPRESENTATION OF PROPOSED IMPROVEMENTS. THIS GRAPHIC IS NOT A FINAL CONSTRUCTION DOCUMENT TO BE USED FOR BIDDING OR CONSTRUCTION PURPOSES. CONSTRUCTED IMPROVEMENTS (TYPE, SIZE AND LOCATION) MAY VARY FROM WHAT IS SHOWN HERE.

Capital Area GREENBELT

PROPOSED CONDITIONS PLAN
PARKWAY BOULEVARD

25 0 25
SCALE: 1" = 25'

WC GROUP

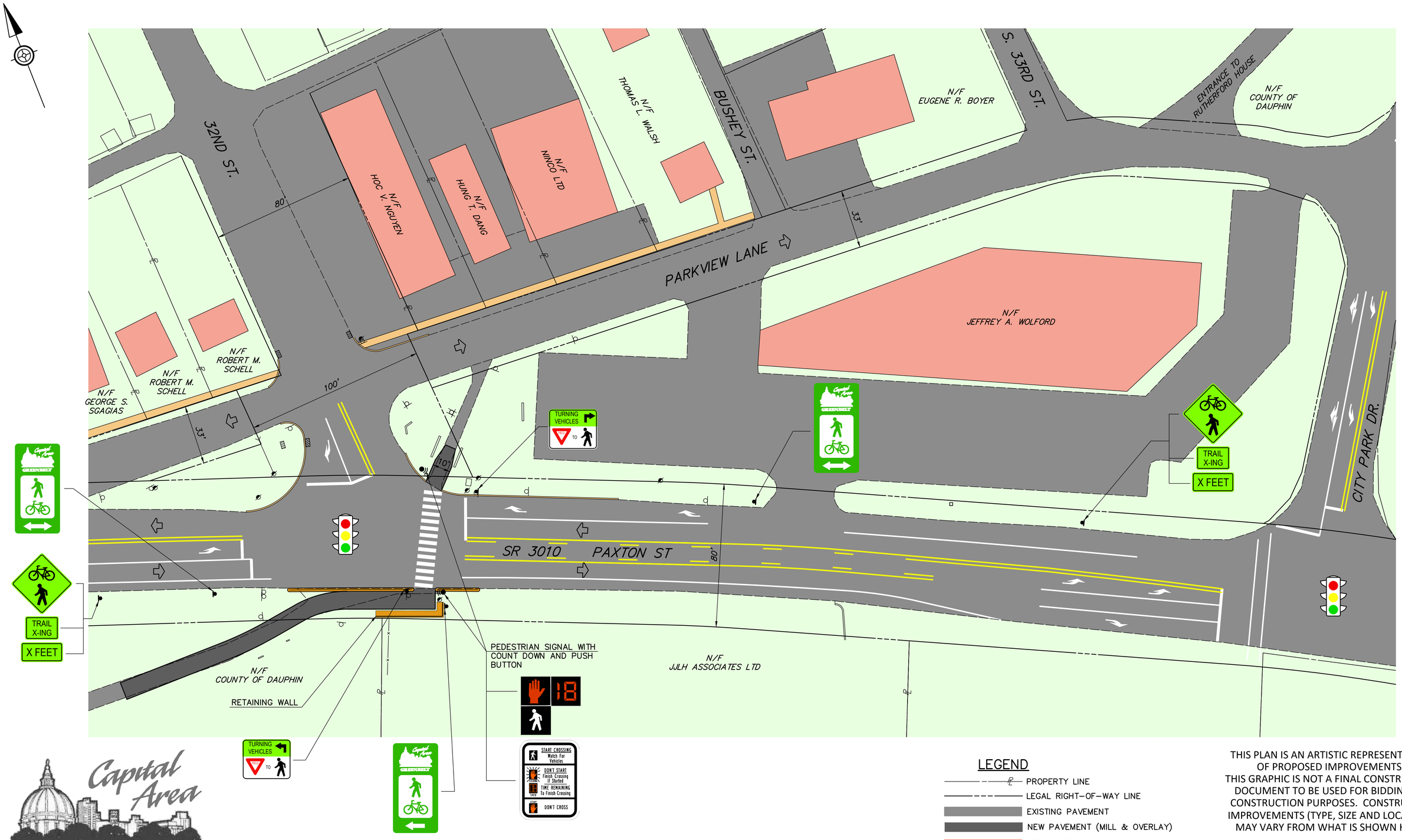

Capital Area GREENBELT

PROPOSED CONDITIONS PLAN
PAXTON ST (SR 3010)

25 0 25
SCALE: 1" = 25'

LEGEND

- PROPERTY LINE
- LEGAL RIGHT-OF-WAY LINE
- EXISTING PAVEMENT
- NEW PAVEMENT (MILL & OVERLAY)
- STRUCTURE
- EXISTING CONCRETE SURFACE
- NEW CONCRETE SURFACE
- TRAFFIC DIRECTION

THIS PLAN IS AN ARTISTIC REPRESENTATION OF PROPOSED IMPROVEMENTS. THIS GRAPHIC IS NOT A FINAL CONSTRUCTION DOCUMENT TO BE USED FOR BIDDING OR CONSTRUCTION PURPOSES. CONSTRUCTED IMPROVEMENTS (TYPE, SIZE AND LOCATION) MAY VARY FROM WHAT IS SHOWN HERE.

WC GROUP

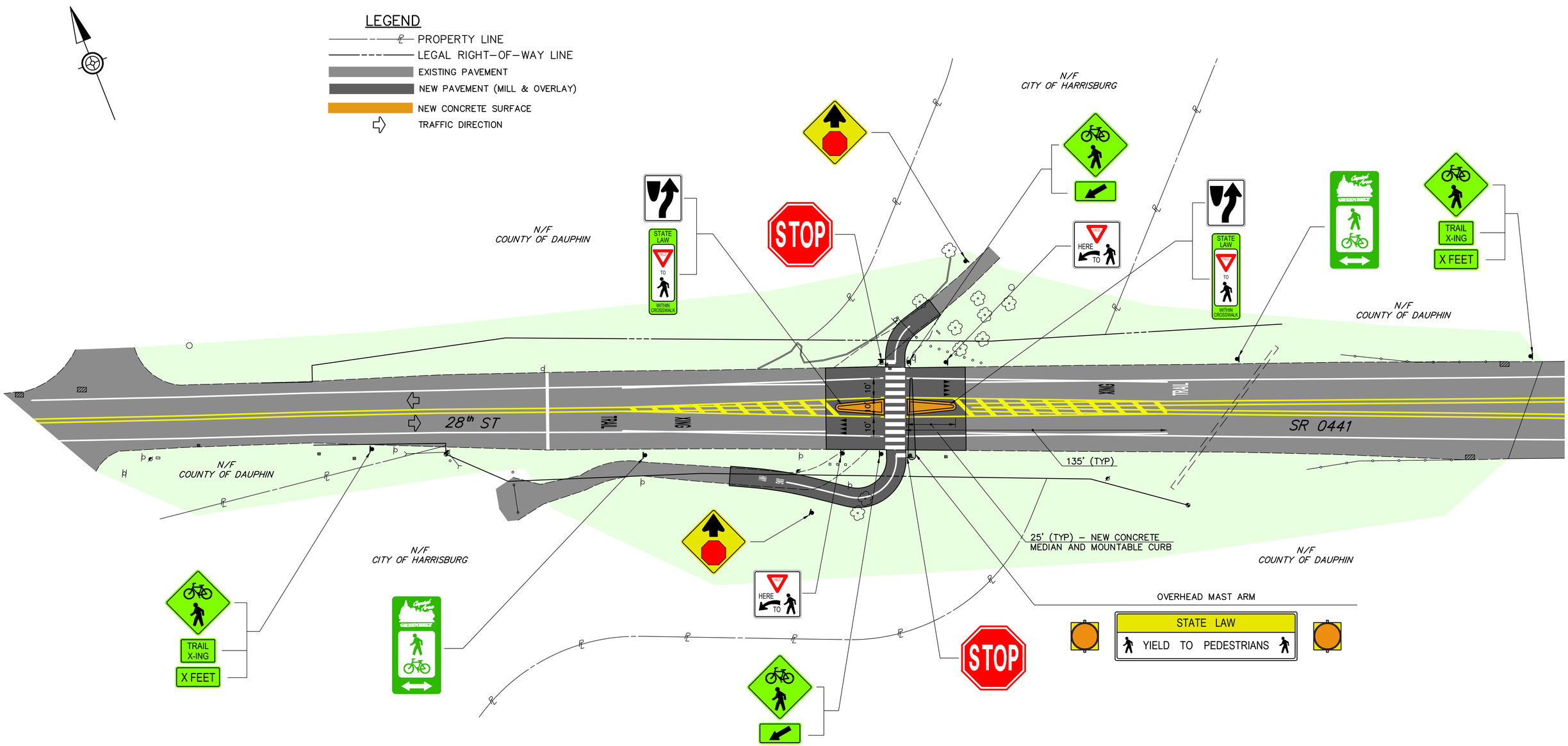

PROPOSED CONDITIONS PLAN
28TH ST

25 0 25
SCALE: 1" = 25'

THIS PLAN IS AN ARTISTIC REPRESENTATION OF PROPOSED IMPROVEMENTS. THIS GRAPHIC IS NOT A FINAL CONSTRUCTION DOCUMENT TO BE USED FOR BIDDING OR CONSTRUCTION PURPOSES. CONSTRUCTED IMPROVEMENTS (TYPE, SIZE AND LOCATION) MAY VARY FROM WHAT IS SHOWN HERE.

Capital Area GREENBELT

WC GROUP

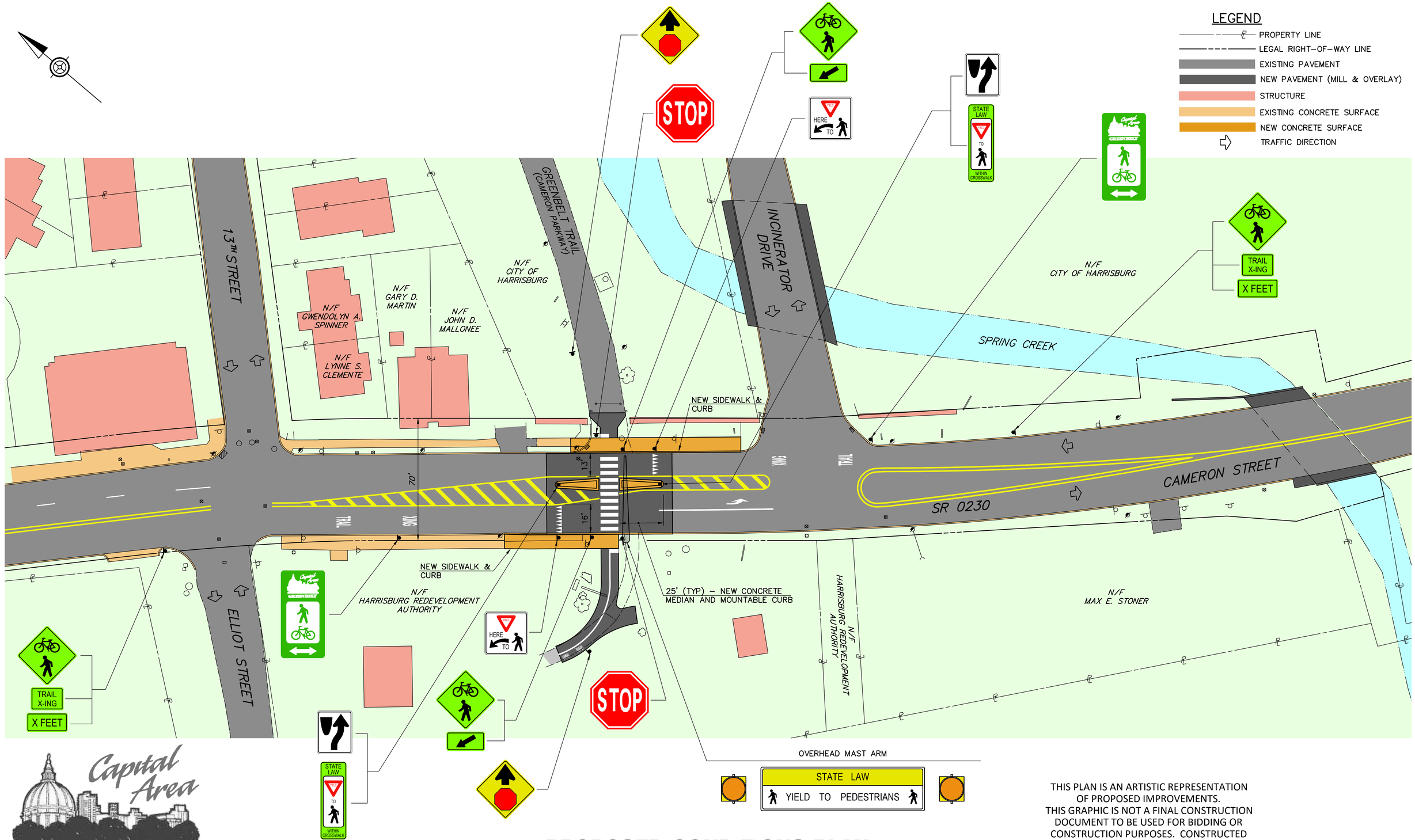

PROPOSED CONDITIONS PLAN
CAMERON STREET (SR 0230)

25 0 25
SCALE: 1" = 25'

THIS PLAN IS AN ARTISTIC REPRESENTATION OF PROPOSED IMPROVEMENTS. THIS GRAPHIC IS NOT A FINAL CONSTRUCTION DOCUMENT TO BE USED FOR BIDDING OR CONSTRUCTION PURPOSES. CONSTRUCTED IMPROVEMENTS (TYPE, SIZE AND LOCATION) MAY VARY FROM WHAT IS SHOWN HERE.

WC GROUP

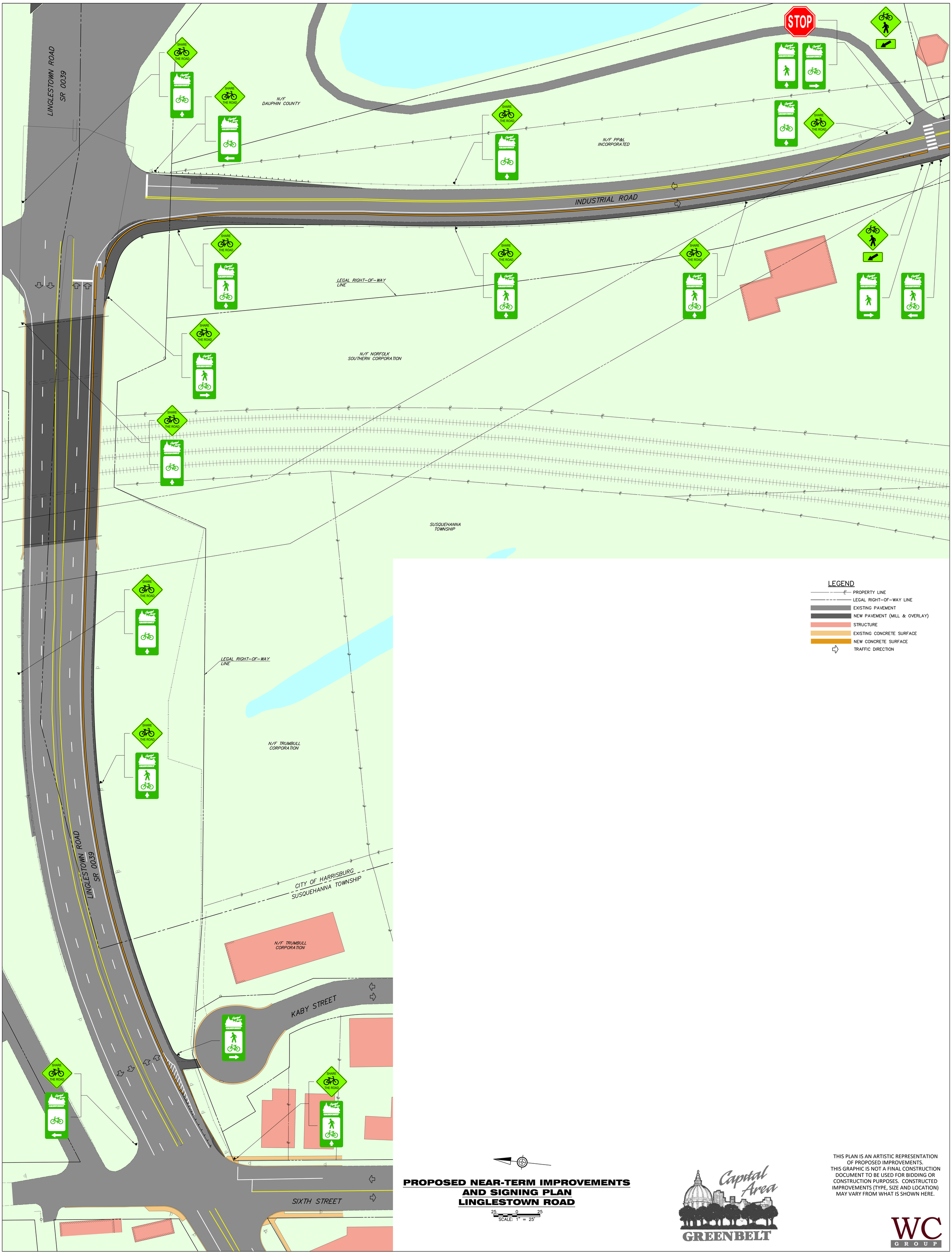

PROPOSED NEAR-TERM IMPROVEMENTS AND SIGNING PLAN LINGLESTOWN ROAD

THIS PLAN IS AN ARTISTIC REPRESENTATION OF PROPOSED IMPROVEMENTS. THIS GRAPHIC IS NOT A FINAL CONSTRUCTION DOCUMENT TO BE USED FOR BIDDING OR CONSTRUCTION PURPOSES. CONSTRUCTED IMPROVEMENTS (TYPE, SIZE AND LOCATION) MAY VARY FROM WHAT IS SHOWN HERE.